9 PLANIMETRIA GENERALE
SCALA 1:1.000

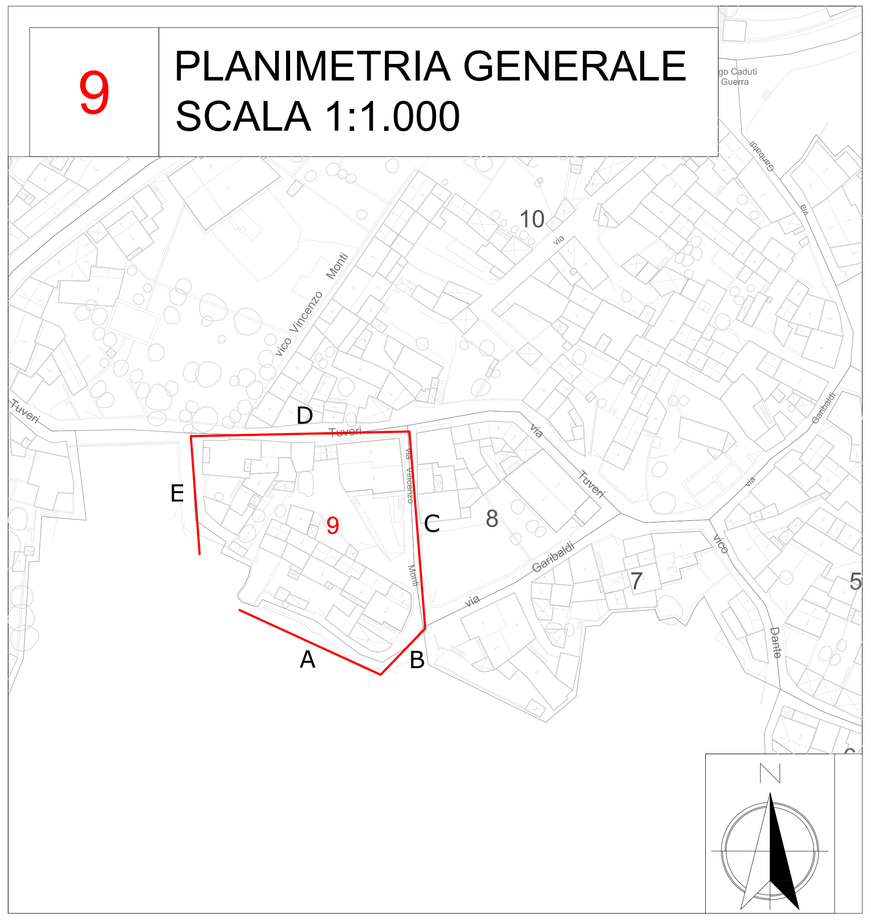

PROFILO FOTOGRAFICO

PROFILO STATO DI FATTO

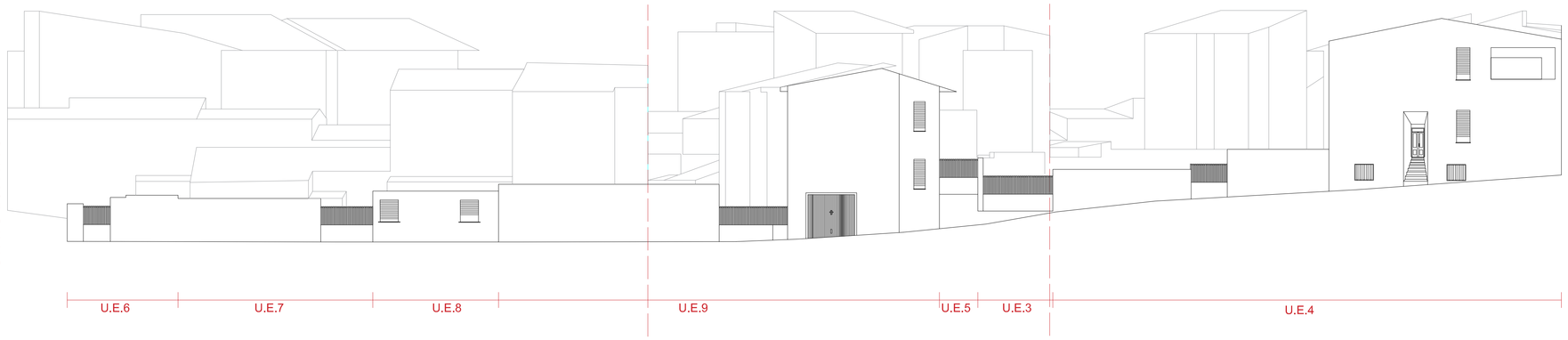

PROFILO REGOLATORE

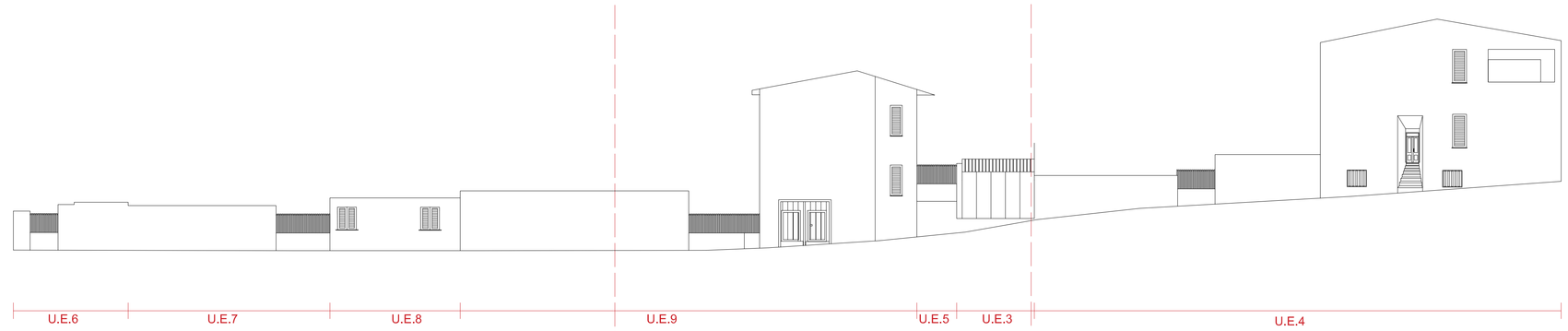

A VIA N.P SCALA 1:200 VIA MONTI B VIA MONTI C

Regione Autonoma Sardegna Provincia di Cagliari Comune di Escalaplano

Piano particolareggiato del Centro Storico

in adeguamento al PPR ex art.52 N.di A.

TAVOLA 15.09 - ISOLATO 09 - PROFILI REGOLATORI

SINDACO: Geom. Marco Lampis

COORDINAMENTO: Ufficio Tecnico Comunale
Dott. Ing. Marco Mura
Geom. Andrea Meloni

PROGETTO: Dott. Ing. Carmelo Solinas
Dott. Ing. Laura Solinas

ELABORAZIONI GIS: Dott. Ing. Paolo Depau

Data: Adozione: Approvazione:

PROFILO FOTOGRAFICO

PROFILO STATO DI FATTO

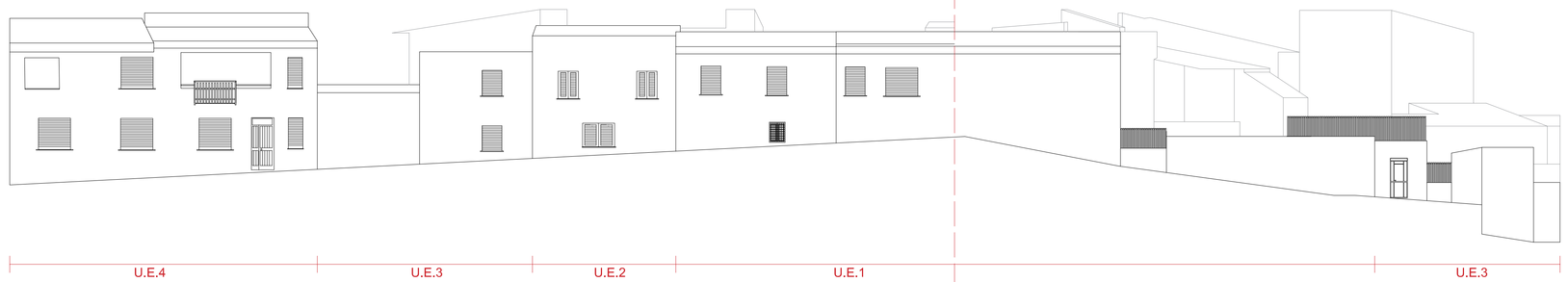

PROFILO REGOLATORE

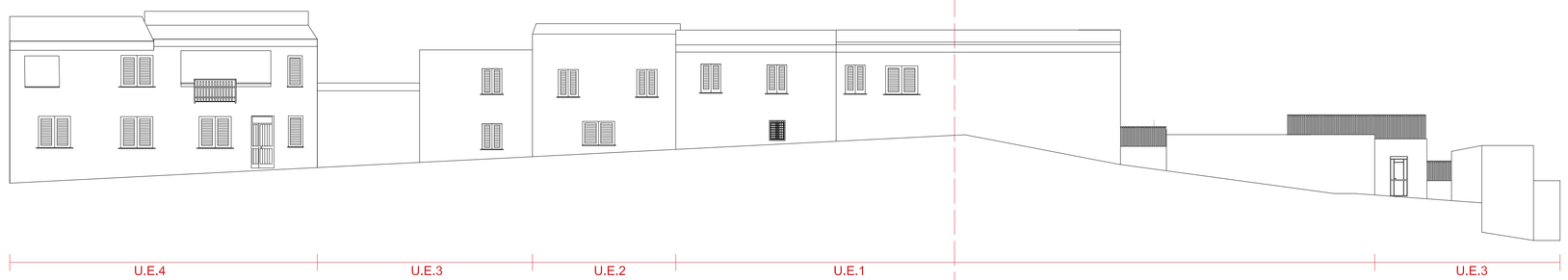

D VIA TUVERI SCALA 1:200 VIA N.P D